



## **AEC – LANDSCAPE APPRAISAL**

### **PHOTOGRAPHS OF TREES, THE SITE AND SURROUNDINGS**

<b>REFERENCE:</b>	07-040
<b>SITE NAME:</b>	The Bowling Green, Ingersley Vale, Bollington
<b>DATE OF VISIT:</b>	11/10/2017
<b>COMPLETED BY:</b>	Emma Hood

PICTURE DESCRIPTION	PICTURE
Looking south east from Ingersley Vale access to properties and businesses and PROW Rainow FP 39	
Looking east from Ingersley Vale access to properties and businesses and PROW Rainow FP 39	

Looking north east from Ingersley Vale access to properties and businesses and PROW Rainow FP 39

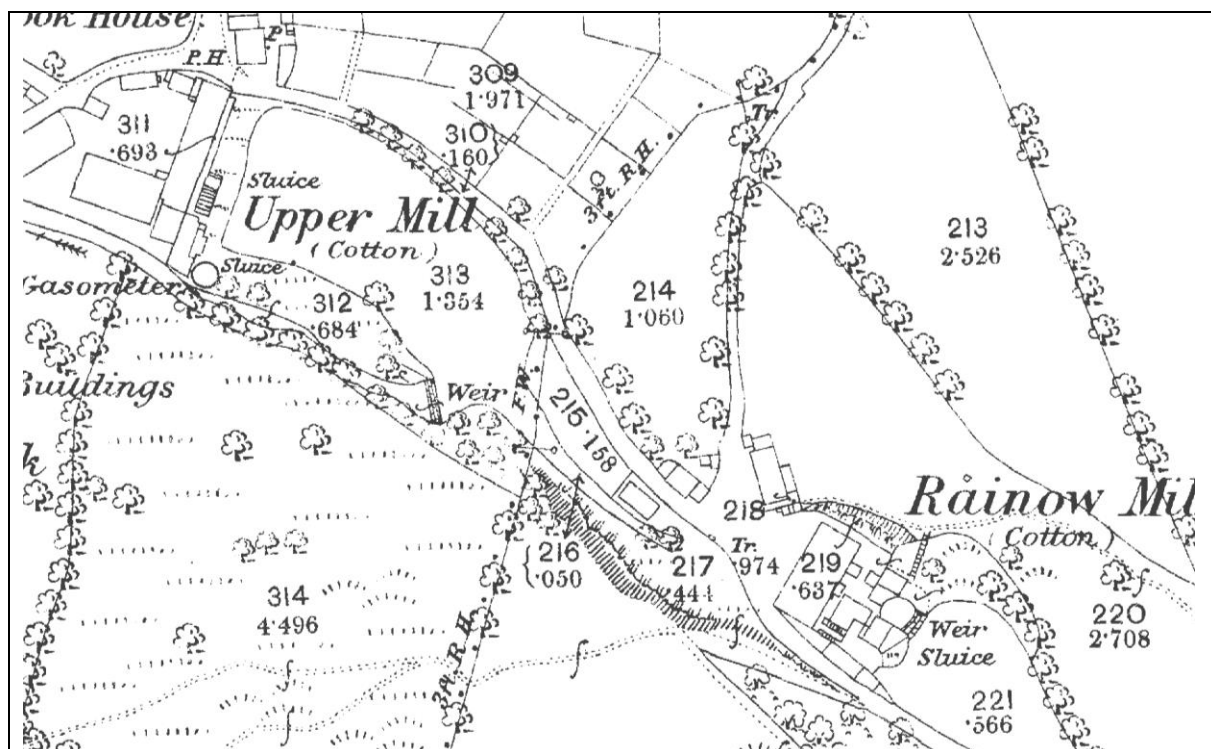


Looking north from Ingersley Vale at point where PROW's Rainow FP38 & FP 39 meet



Location of tree in relation to track/footpath to which public have access and which is shown on Ordnance Survey maps and Historic Maps but has no recorded status





1875 Ordnance Survey Map of the area demonstrating the location of established trees and tree cover - provided by Cheshire Records Centre 13/10/2017